














Date: 11.11.15  
Data Source: TNRIS, Bing

-  Barn
-  Foreman's House
-  House
-  Lodge
-  Main House
-  Pens
-  Well
-  Windmill
-  Air Strip
-  Creek
-  Stream, Intermittent
-  Pond/Tank
-  Property Boundary

DOVE MOUNTAIN RANCH - 1,131 AC +/-  
BANDERA COUNTY, TEXAS

 TEXASBESTRANCHES,LLC

