










Date: 09.08.14
Data Source: TNIRIS, Google

-  Main Entrance
-  Dam
-  Utility Line
-  Interior Fence
-  Paved Road
-  Trail
-  Creek
-  Seasonal Stream
-  Property Boundary