

Date: Oct. 29, 2012  
Scale: 1 in = 2,396 ft  
Data Source: TNRIS  
Aerial Flown: May 2011



Blind



Entry Gate



Feeder



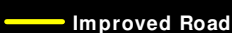
Well



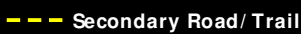
Hwy 57




Paved Road



Improved Road



Secondary Road/ Trail



Stream/ River



Tank/ Pond



Food Plot



Boundary



The information contained herein was obtained from sources deemed to be reliable. Frontier GIS & Texas Best Ranches, LLC makes no warranties or guarantees as to the completeness or accuracy thereof. Property acreage is approximate. 512-757-1484 www.frontiergis.com