













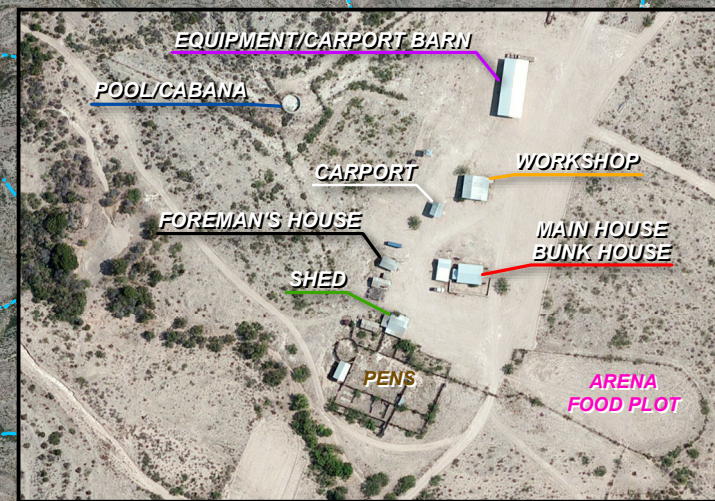




Date: 06.02.14
Aerial Flown: 2013
Data Source: TNRIS, Google



-  Barn
-  River Cabin
-  Covered Mobile Home
-  Gate
-  Headquarters
-  Trough
-  Fence
-  Primary Road
-  Road/Trail
-  Dirt Airstrip
-  Pecos River
-  Stream
-  Pond/Tank
-  Property Boundary



0 3,000 6,000 12,000 Feet

